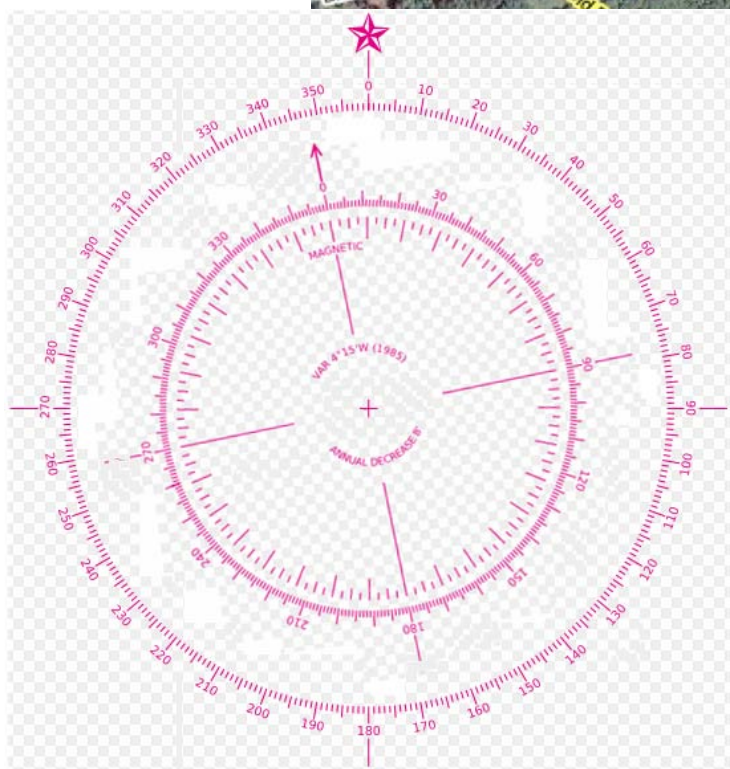
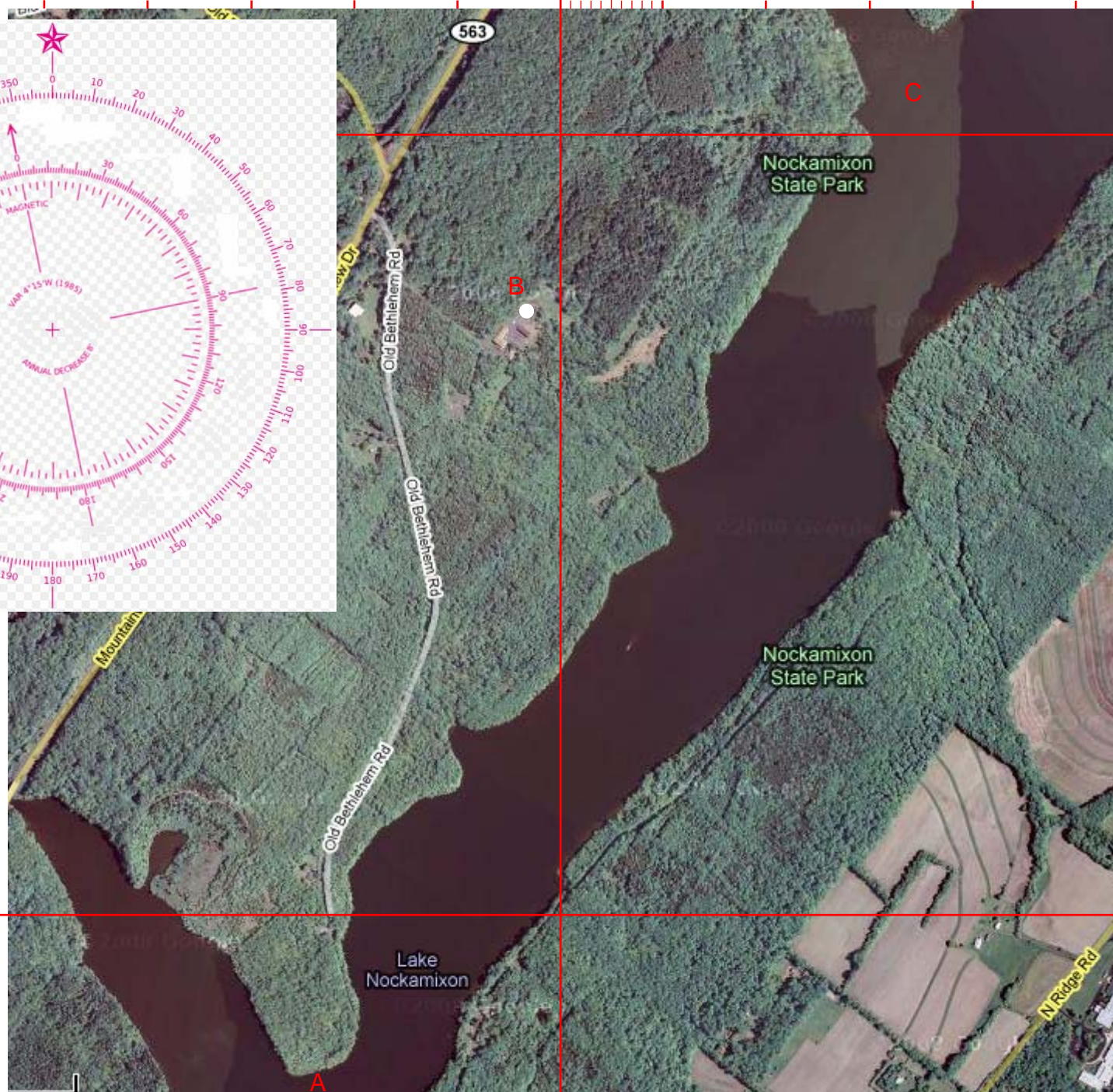


50" 40" 30" 20" 10" 75° 15' 50" 40" 30" 20" 10"



- Waypoints
- A - Lake House Point  
40 25'48.4", -75 15'23"
  - B - Radio Tower  
40 26'46.7", -75 15'1.4"
  - C - Swan Cove  
40 27'5.4", -75 14'24"



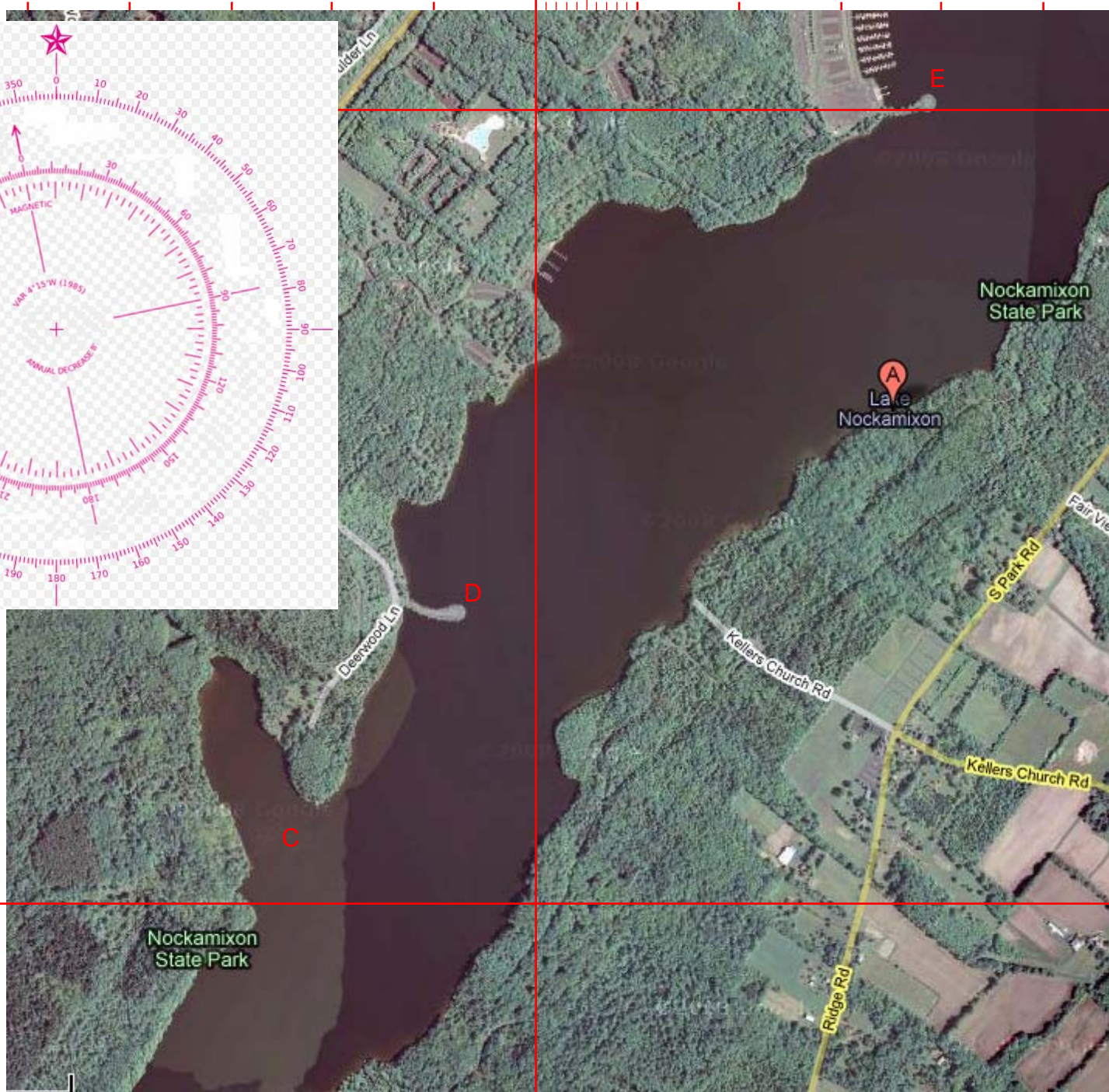
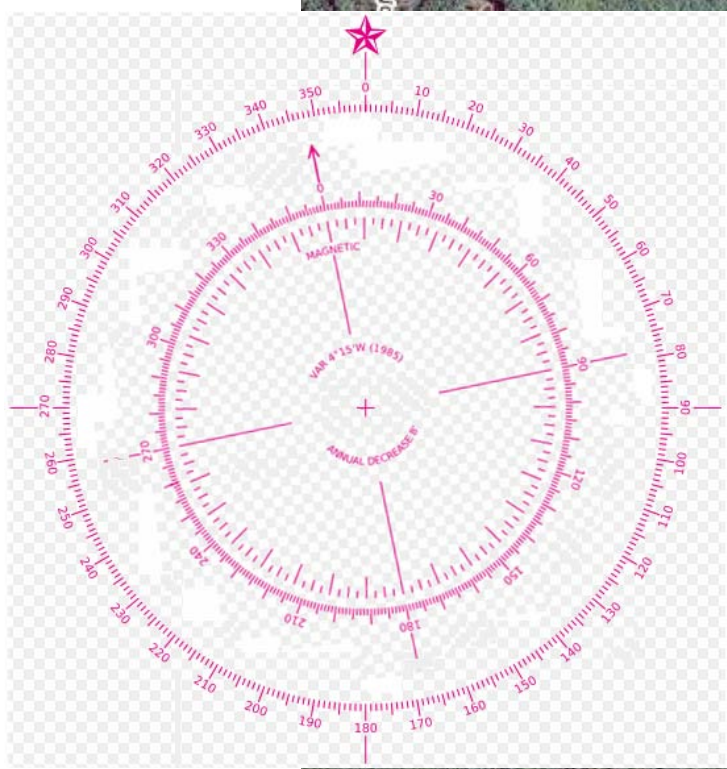
40°  
27'  
**joins  
page 2**

40°  
26'

LAKE NOCKAMIXON

1

50" 40" 30" 20" 10" 75° 14' 50" 40" 30" 20" 10"



40°  
28'  
**joins  
page 3**

50"  
40"  
30"  
20"  
10"  
40°  
27'  
50"

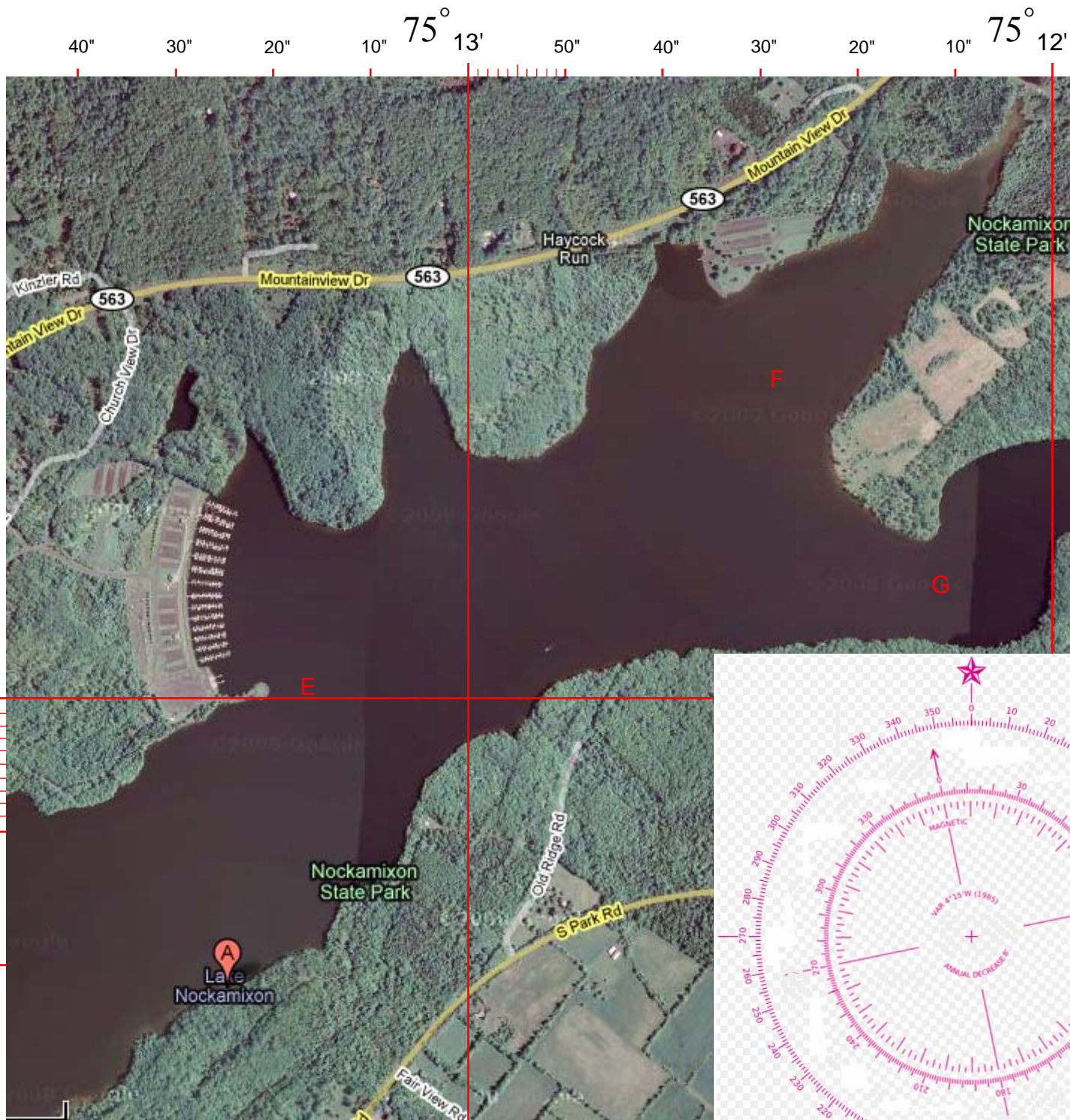
- Waypoints  
 C - Swan Cove  
 40 27'5.4", -75 14'24"  
 D - Fishing Pier  
 40 27'22", -75 14'7.8"  
 E - Marina Point  
 40 28'0.8", -75 13'21"

**joins  
page 1**

LAKE NOCKAMIXON

**2**

3



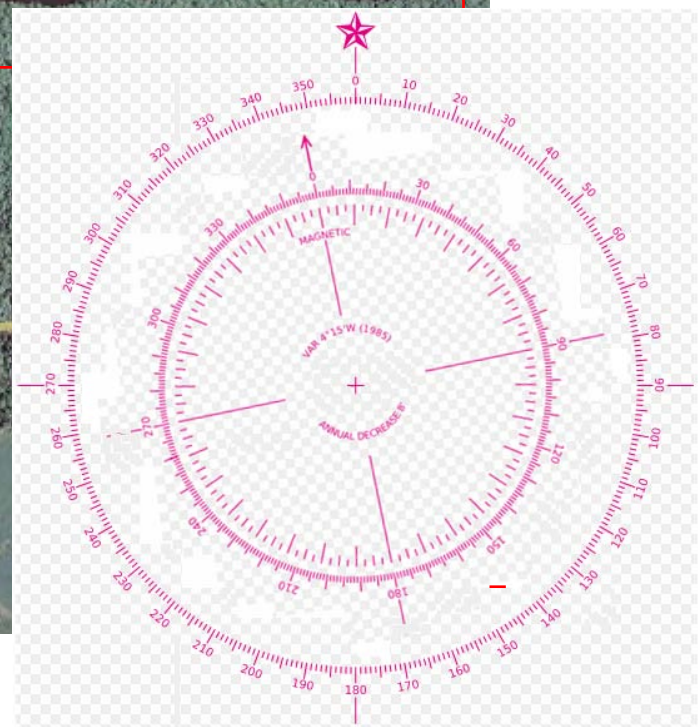
joins page 4

- Waypoints
- E - Marina Point  
40 28'0.8", -75 13'21"
  - F - Hobie Alley  
40 28'24.6", -75 12'28.8"
  - G - Dam Passage  
40 28'7.7", -75 12'9.7"

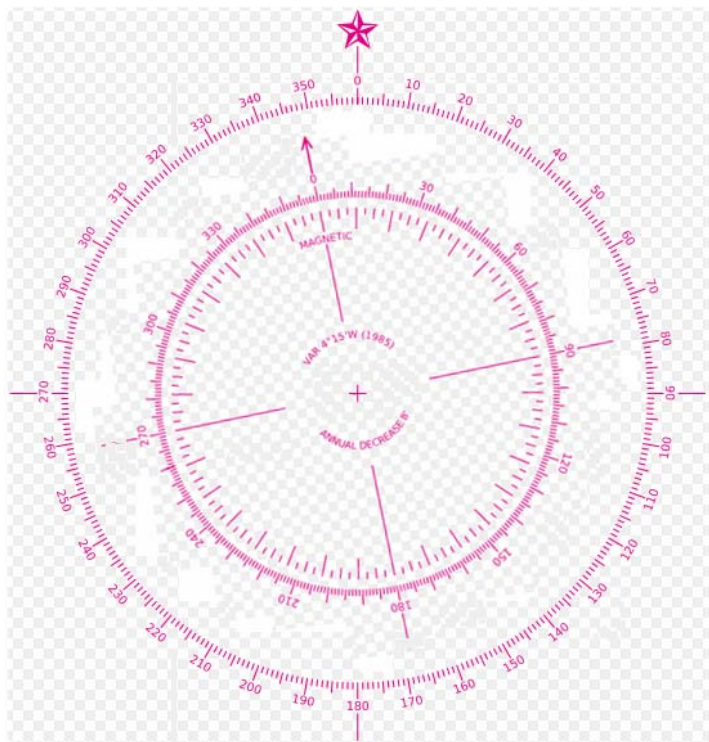
40°  
28'  
50"  
40"

joins page 2

LAKE NOCKAMIXON



75° 12' 50" 40" 30" 20" 10" 75° 11'



J ●  
Tower

- Waypoints
- F - Hobie Alley  
40 28'24.6", -75 12'28.8"
  - G - Dam Passage  
40 28'7.7", -75 12'9.7"
  - H - Wind Tunnel Pt.  
40 28'26.4", -75 11'11"
  - J - Radio Tower  
40 29'16.8", -75 10'39.7"

joins  
page 3

LAKE NOCKAMIXON